

# Global climate modelling within CSIRO: 1981 to 2006

Ian Smith

CSIRO Marine and Atmospheric Research, Australia

(Manuscript received March 2007; revised August 2007)

**An overview is given of the Australian Commonwealth Scientific and Industrial Research Organisation (CSIRO) global climate modelling effort that has been underway, almost uninterrupted, since 1981. It reflects on the achievements over this time and also provides a comprehensive list of papers published by members of the climate modelling teams.**

## Introduction

At the time of writing (early 2007), Australia is about to embark on a very different direction with respect to climate modelling, that will be described later. It therefore seems appropriate to review progress in this area and, while it is acknowledged that other organisations have made substantial contributions, the focus here is mainly on the work of the climate modelling teams within CSIRO and also on global climate models. The aim of this article is to provide a relatively brief overview which attempts to convey some of the important model developments that took place and the large range of model applications. Another point that is not often recognised, and which I hope is appreciated by the reader, is that any achievements in this area are just as much a function of the successful implementation of the various physics and dynamical packages as the packages themselves. This is only possible with dedication and attention to detail over the long term.

Some of the information presented here has been gleaned from the CSIRO technical report by Gordon et al. (2002), but it has been substantially supplemented, with the aid of colleagues, using both earlier and more recent data. The reference list which accompanies this paper refers only to the non-CSIRO authored publications. A comprehensive list of publications involving CSIRO scientists as authors and co-authors is provided in an Appendix.

## Climate model development

The origins of Australia's climate modelling capacity can be dated as far back as 1969 with the setting up of the Commonwealth Meteorology Research Centre (CMRC), a joint CSIRO/Bureau of Meteorology venture with the focus on research to support Australian numerical weather prediction (NWP). This changed name to the Australian Numerical Meteorology Research Centre (ANMRC) in 1975 and, while NWP remained the focus, there were considerable developments in the area of global climate modelling (e.g. Hunt 1974; McAvaney et al. 1978). (A history of NWP in Australia written by W. Bourke can be found at: <http://www.bom.gov.au/bmrc/basic/wksp16/papers/Bourke.pdf>.) However, the origins of the CSIRO-only global climate modelling effort can be dated as far back as 1981, when the CSIRO2 atmospheric general circulation model (AGCM) was developed by Gordon (1981), the impetus best summarised in the abstract of that paper: 'Previously, spectral modelling has been limited to prognostic equations of the advective type. An alternative approach in which the equations have been recast in flux form is presented here. The latter type is more appropriate to model vertical boundary conditions and also guarantees mass conservation – an important consideration in extended climatic integrations.' CSIRO2 was the precursor to the models that are used today.

Table 1 provides a brief summary of the major developments (and acronyms) since that time. Although CSIRO2 comprised just two vertical levels in the atmosphere, it was eventually superseded by a four-level model (Gordon and Hunt 1991; Hunt and Gordon 1991), developed exclusively at CSIRO fol-

---

*Corresponding author address:* I. Smith, CSIRO Marine and Atmospheric Research, PMB No. 1, Aspendale, Vic. 3195, Australia.  
Email: Ian.Smith@csiro.au

**Table 1. A summary of CSIRO climate model progress.**

<i>Atmospheric component</i>	<i>Acronym</i>	<i>First published reference</i>	<i>Oceanic component</i>
2 levels (56x64 grid-points)	CSIRO2	Gordon (1981)	Nil
4 levels (56x64 grid-points)	CSIRO4	Gordon and Hunt (1987) Hunt and Gordon (1987)	Slab Ocean
4 levels (56x64 grid-points)	CSIRO4 coupled	Moore (1995)	Dynamic Ocean 12 levels
9 levels (56x64 grid-points)	CSIRO Mark 1	Barton et al. (1992)	Slab ocean
9 levels (56x64 grid-points)	CSIRO Mark 1 coupled	Moore and Gordon (1994)	Dynamic ocean 12 levels
9 levels (56x64 grid-points)	CSIRO Mark 2 Coupled Mark 2	Watterson et al. (1997) Gordon and O'Farrell (1997)	Slab ocean Dynamic ocean, 21 levels, flux adjusted
18 levels (96x192 grid-points)	CSIRO Mark 3	Gordon et al. (2002) Watterson and Dix (2005)	Dynamic ocean 31 levels, fully coupled, no flux adjustments
	CSIRO Mark 3.5	Hirst (2007)	As above
Conformal cubic atmospheric model	CCAM	McGregor (1996)	

lowing the disbanding of the ANMRC in 1984 (Seaman 2004). This model was used in a number of studies including a simulation of the climate from 1950-1988 using prescribed sea-surface temperatures (SSTs) (Smith 1994, 1995) but was also used in conjunction with a slab ocean model (which allows the SSTs to vary in response to the surface energy balance, but contains no advective terms). This latter model, although having a relatively coarse horizontal resolution of 5.6° longitude by 3.2° latitude, proved very useful in studies of climate change and climate variability (Davies and Hunt 1994; Gordon and Hunt 1994; Syktus and Gordon 1994; Whetton et al. 1994; Hunt et al. 1995; Hunt and Davies 1997; Hunt 1998; and Hunt 2000) and was also used in an early study of seasonal forecasting (Hunt et al. 1994). Following the Gulf War of 1990-91 and the subsequent extensive burning of oil wells, a unique study was carried out by Gordon et al. (1992) who used the model to investigate the trajectory of air parcels from the region.

The use of a dynamic ocean general circulation model (OGCM), destined for use in coupled simulations, is first described by Moore and Reason (1993). A subsequent version of the OGCM was used in studies examining the stability of the ocean's thermohaline circulation (Power and Kleeman 1993, 1994; Power et al. 1994) and decadal climate variability (Power et al. 1995a), and as the ocean component of the Bureau's first CGCM (Power et al. 1993). The first fully coupled model study in Australia, based on the Moore and Reason OGCM and the four-level AGCM, is described by Moore (1995) in a study of tropical interannual variability.

A nine-level version of the AGCM (referred to as Mark 1) was eventually developed and is described in some detail by McGregor et al. (1993). Barton et al.

(1992) describe a study using this model to study the transport of volcanic clouds while Suppiah (1994, 1995) and Watterson et al. (1995a) describe climate change simulations. Watterson et al. (1995b) used it to investigate tropical cyclogenesis while experiments dealing with seasonal predictability include Dix and Hunt (1995) and the first multi-seasonal prediction with a GCM, Hunt et al. (1994). Moore and Gordon (1994) describe the first results of coupling this with the OGCM of Moore and Reason (1993). It was also used in experiments with prescribed SSTs (and sea-ice) in order to estimate the possible effect of warmer temperatures on the impacts of El Niño–Southern Oscillation (ENSO) events (Smith et al. 1997).

The Mark 1 model was eventually enhanced in a number of ways, leading to the Mark 2 version (Watterson et al. 1997). Some of these enhancements included the adoption of a semi-Lagrangian water vapour transport scheme and modifications to the convective cloud parametrisations. Conservation of energy was improved by accounting (via diabatic heating) kinetic energy dissipated by horizontal diffusion, surface drag and gravity wave drag, while conservation of global water vapour was improved by minor adjustments to the tendencies. The characteristics of land surfaces within the model allowed for bare soil and vegetative canopies. It was also run with prescribed SSTs (and sea-ice) which allowed climatic aspects of the Antarctic and Greenland Ice sheets to be estimated (Smith et al. 1998; Smith 1999). The results of experiments aimed at estimating the potential for improving seasonal forecasting are described in Hunt (1997, 2000) and Rautenbach and Smith (2001). Another major change was the adoption of a dynamic sea-ice model which allowed sea-ice to vary in response to the influence of winds and ocean currents.

Up to this point, climate change simulations relied on calculations of SSTs with slab ocean models since these experiments were relatively inexpensive to conduct. It was always recognised that more realistic climate change and climate variability studies would require coupling of the atmospheric model to a fully dynamical ocean model in which changes to the SSTs would include advective terms. To this end, the Geophysical Fluid Dynamics Laboratory (Manabe et al. 1991) ocean model was obtained and implemented, leading to the Mark 2 coupled model (Gordon and O'Farrell 1997).

One of the problems associated with coupling together two complex systems such as an atmospheric and an ocean model is the phenomenon of climate drift (see Power (1995)). In stand-alone mode, the atmospheric model typically provides a realistic simulation of the present day climate when realistic SSTs (and sea-ice extents) are prescribed. Similarly, the oceanic model typically simulates realistic SSTs (and sea-ice extents) given realistic estimates for the surface energy balance and momentum fluxes. However, the simulated surface fluxes produced by the atmospheric model differ from those required to by the ocean model to maintain a stable current climate. As a consequence, on coupling, the oceanic model tends to drift as it responds to these differences. While it is doing this, the atmospheric model also begins to drift in response to the new SSTs. This brings about a change in the fluxes and the process continues. The model climate may be far removed from the real world system, a problem common to most coupled climate models at the time. A (interim) solution was to employ the method of flux adjustments which involved adding a 'flux adjustment' term to the calculated surface energy budget in order to remove as a cause of drift the inherent imbalances between the fluxes supplied by the atmospheric model and required by the oceanic model. This term, calculated at each ocean grid-point as the difference between the surface fluxes produced by the stand-alone atmosphere and those required by the stand-alone ocean, is then kept fixed for all coupled model simulations of that particular model version, including those of perturbed climates. The methodology used for the Mark 2 model is described in Gordon and O'Farrell (1997), and allowed these authors to perform a control (constant atmospheric CO<sub>2</sub>) simulation of several centuries duration with only modest drift (see also Cai and Gordon 1999; Cai et al. 1999). The climate drift was further reduced (to order 0.2°C per millennium or less in SST) by improvements to the Mark 2 model described in Hirst et al. (2000) which included a new oceanic mixing scheme (the 'Gent McWilliams' scheme) and an increased num-

ber (21) of levels in the ocean. The achievement of long-term stability enabled both 1000-year-long (Hirst et al. 2000; Hunt 2001; Walland et al. 2000; Vimont et al. 2002) and 10 000-year-long simulations to be performed (Hunt and Elliott 2002).

The resultant model was successfully used in transient climate change experiments where atmospheric carbon dioxide was prescribed to increase over time (see Gordon and O'Farrell 1997; Hirst et al. 1996; Dix and Hunt 1998; Cai and Gordon 1998; and Yonetani and Gordon 2001a, b). Among the topics on global warming examined in detail are the response of: the Antarctic climate and ice-sheet mass balance (O'Farrell et al. 1997; Connolley and O'Farrell 1998; O'Farrell and Connolley 1998); the Southern Ocean circulation (e.g. Hirst 1999a; Bi et al. 2001, 2002); oceanic biogeochemistry (e.g. Matear and Hirst 1999; Matear et al. 2000) and oceanic circulation patterns and their linkage to Australian climate change (Cai and Whetton 2000, 2001; Cai et al. 2003). Other topics studied included global ocean currents based on coupled model output (Watterson 2001), variability of precipitation (Watterson 2005), the southern annular mode (Watterson 2007) and the Madden-Julian Oscillation (Watterson and Syktus 2007). Recognising the importance of clouds and radiation and the role that they play in climatic change, a number of investigations were conducted into their representation within the CSIRO climate models and how they compare with other international models and observations (see, for example, Garratt 2001).

The millennia-long runs performed using the Mark 2 coupled model clearly proved very useful. However, the climate modelling community understood that the approach of flux adjustment, while useful in the short term, was not physically realistic and that a more desirable situation was one in which flux adjustments could be minimised. This was the main aim in the development of the Mark 3 coupled model and included an improved parametrisation of clouds (Rotstayn 1997). The Rotstayn cloud scheme achieved recognition as a state-of-the-art microphysical parametrisation, via its incorporation in the GFDL model (e.g. Anderson et al. 2004) and the BMRC climate model (Colman et al. 2001). Other major improvements included an increase in the number of vertical levels (from 9 to 18) and the use of a finer horizontal resolution (from R21 to T63) (Gordon et al. 2002; Kawamura et al. 2004). Work also took place to improve the oceanic component of the coupled model – an important feature requiring attention being the representation of the equatorial Pacific thermocline and its role in supporting El Niño/La Niña variability (Wilson 2000, 2002). The end result of several years of development work was a successful coupled run without flux adjustments and with only a modest amount

of climate drift (Gordon et al. 2002; Watterson and Dix 2005). In parallel with this work, the low-resolution version of the model was improved by inclusion of interactive aerosol treatments and an updated radiation scheme (Rotstayn and Lohmann 2002a; Rotstayn et al. 2007). The version with interactive aerosols and prognostic clouds was used to explore uncertainties related to the indirect aerosol effects (Rotstayn and Liu 2003, 2005) and was also used in pioneering investigations of the impacts of the indirect effects of aerosols on climate, including the hypothesised contribution of aerosol forcing to the Sahelian droughts of late 20th Century (Rotstayn and Lohmann 2002b).

Recent studies with this model have dealt with topics such as pan evaporation (Rotstayn et al. 2006), the Indian Ocean Dipole (Cai et al. 2005a), the Southern Annular Mode and oceanic circulation patterns (Cai et al. 2005b), southwest Western Australia rainfall fluctuations (Cai et al. 2005c) and the effect of Asian anthropogenic aerosols on Australian rainfall (Rotstayn et al. 2007). A low resolution version of the model suitable for millennial-scale climate simulations has also been developed and is described in detail by Phipps (2006).

Recent developments have led to the Mark 3.5 version which includes the following enhancements: the introduction of a scheme into the ocean component which controls the strength of eddy-induced transport by implicitly parametrising the strength of mesoscale eddy activity as a function of large-scale density gradients; an upgrade of the sea-ice numerics; an improved river routing scheme including time delay due to flow; and the inclusion of ocean surface current speed in wind stress calculations. Several multi-century simulations have now been completed with this model including a 1000 year 'control' (constant CO<sub>2</sub>) simulation and climate change experiments conforming to the model simulation protocol of the IPCC AR4. The model output data from the simulations have been processed and are accessible from the international Program for Climate Model Diagnosis and Intercomparison (PCMDI) for inclusion in international model intercomparison and climate change impacts projects (Suppiah et al. 2007).

Over the past decade another AGCM known as the conformal-cubic atmospheric model (CCAM) was developed. Although mainly used in variable-resolution mode for dynamical downscaling from the coupled model (Mark 2 and Mark 3) simulations, CCAM was also used in stand-alone atmospheric simulations. Development of the numerics started in 1996 with a demonstration of the suitability of the conformal-cubic grid for semi-Lagrangian time integration (McGregor 1996, 1997), proceeding to a full three-dimensional atmospheric model (McGregor and Dix 2001). The

model employs modern numerics (McGregor 2005b) with two-time-level, semi-implicit semi-Lagrangian time differencing. The grid is unstaggered, but the winds are transformed reversibly to/from C-staggered locations before/after the gravity wave calculations, providing very good dispersion characteristics (McGregor 2005a). A description of the latest dynamics and the incorporation of a message-passing interface are provided by McGregor and Dix (2007). A comprehensive set of physics packages was incorporated, similar to those of Mark 3. CCAM has also been used for specialised weather forecasting since around 1999, and was used to provide forecasts for the successful Alinghi team during the 2003 America's Cup. An interesting application of the model was in a sensitivity study investigating the effect of permanently flooding Lakes Eyre and Torrens (Hope et al. 2004).

Finally, it should also be noted that studies with a global focus were undertaken by CSIRO scientists with other models where these were found to be more convenient. For example, a number of studies focused on the potential impacts of nuclear war in the northern hemisphere and involved the use of a one-dimensional coupled atmospheric-oceanic model (Walsh and Pittock 1990), mesoscale models (Pittock 1989) and a version of an early climate model developed at ANMRC (Pittock et al. 1989). In addition, much of the early work in model development led to fruitful collaboration with colleagues at the Bureau of Meteorology. For example, an eddy parametrisation scheme for ocean modelling implemented by Hirst et al. (1996) was utilised in the Bureau model used by Power and Hirst (1997) to investigate the role of ocean dynamics in global warming. A penetrative radiation scheme developed at CSIRO was implemented in an ocean model (Power et al. 1995b). This model became known as the Australian Community Ocean Model, and formed the oceanic component of the Bureau's second CGCM (Power et al. 1998). In contributing to the Bureau's first two CGCMs, CSIRO collaboration also contributed to Australia's first transient global warming experiment (Colman et al. 1995), one of the world's first multivariable continental-scale detection and attribution studies (Power et al. 1998), and one of the world's first CGCM-based seasonal prediction systems (Wang et al. 2002).

## International intercomparison projects

Over time, the CSIRO climate models have participated in numerous international intercomparison projects. These include the Program for Climate Model Diagnosis and Intercomparison (PCMDI) (for a full list of related publications see

pcmdi.llnl.gov), the Atmospheric Model Intercomparison Project (AMIP) (Gleckler et al. 1995; Slingo et al. 1996; and Zhang et al. 1997), the Coupled Model Intercomparison Project (CMIP) (Barnett 1999; Covey et al. 2000b; Lambert and Boer 2001; Collier et al. 2004), the Feedback Analysis for GCM Intercomparison and Observations (FANGIO) project (Cess et al. 1996, 1997), the Project for Intercomparison of Land-Surface Parameterization Schemes (PILPS) (Chen et al. 1997; Qu et al. 1998; Pitman et al. 1999; Slater et al. 2001; Luo et al. 2003), the Global Land-Atmosphere Coupling Experiment (GLACE) (Guo et al. 2006; Koster et al. 2006) and the Paleoclimate Modelling Intercomparison Project (PMIP) (Joussaume et al. 1999).

Results have been used in a number of other intercomparison studies including those dealing with cloud feedback effects (Cess et al. 1996) cloud radiative forcing (Cess et al. 1997), the seasonal cycle (Covey et al. 2000b), northern hemisphere blocking (D'Andrea et al. 1998), sea-level change (Gregory et al. 2001) and CO<sub>2</sub> inversions (Gurney et al. 2003). Notably, the results of climate change simulations have been provided to all, except the first, Intergovernmental Panel on Climate Change (IPCC) assessments (IPCC 1992, 1995, 2001 and 2007).

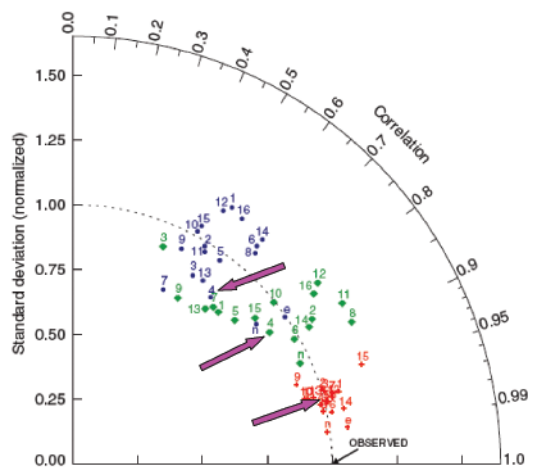
CCAM has also participated in several international intercomparison experiments with specific foci including modelling typhoons (COMPARE3, Nagata et al. 2000) and modelling both Asian (Regional Model Intercomparison Project (RMIP), Fu et al. 2005) and USA (Stretched Grid Model Intercomparison Project (SGMIP), Fox-Rabinovitz et al. 2006) climates. CCAM is also participating in the ongoing Aqua-Planet Experiment (APE), being run with specified SSTs as described by Neale and Hoskins (2001).

How do the CSIRO climate models rank? This cannot be answered in simple terms because there are so many features of the climate that can be evaluated and there is no accepted framework for obtaining an overall ranking. For example, in an intercomparison of 29 global climate models submitted to AMIP, Lau et al. (1996) performed a ranking of their performance in terms of how well each was able to simulate various aspects of regional and hydrological processes in response to observed sea-surface temperatures and sea-ice boundary forcings. The CSIRO Mark 1 model was ranked within the top four models with respect to capturing the spatial variability of precipitation between 35°N and 70°N but, overall, was ranked within the top ten to twelve models with respect to twelve such benchmark tests. Another informative indicator is provided by a 'Taylor diagram' prepared by Covey et al. (2000a) in an intercomparison of 18 coupled models submitted to CMIP and which was

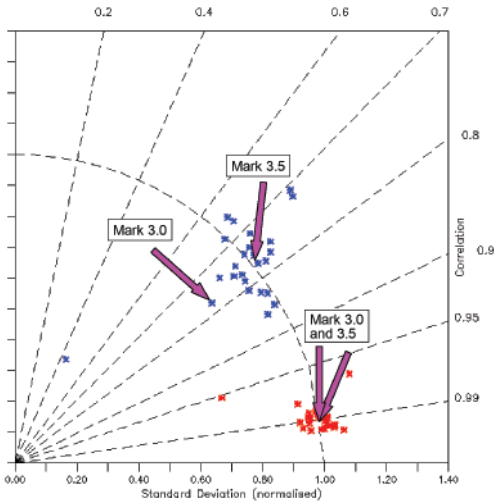
published in the IPCC Third Assessment Report (IPCC 2001, Fig. 8.4). Reproduced here as Fig. 1, it provides measures of how well each model performed at simulating, globally, present day values for surface air temperature, sea-level pressure and precipitation. In simple terms, a good performance corresponds to a measure falling close to the dotted line and also lying on a radial line close to the bottom axis. For example, a perfect simulation would place the measure near the point identified as 'OBSERVED'. The three measures for the Mark 2 coupled model (identified by the number '4') are indicated by the arrows. Note that the three groupings indicate that surface air temperature is best simulated by the models as a whole, followed by sea-level pressure and then precipitation (the most difficult). It is fair to say that the CSIRO Mark 2 model ranked within the top four models at simulating each variable.

A more recent (but preliminary) assessment of coupled climate models is provided by the Taylor diagram shown in Fig. 2 (M. Collier, personal communication). In this case it is based on 25 sets of model results including those used in the IPCC Fourth Assessment Report and an observed data-set based on

**Fig. 1** Performance statistics for surface air temperature (red), sea-level pressure (green) and precipitation (blue) from CMIP2 model control runs. The radial coordinate gives the magnitude of total standard deviation, normalised by the observed value, and the angular coordinate gives the correlation with observations. From Covey et al. (2000a) and IPCC (2001, Fig. 8.4). The three arrows indicate where the CSIRO Mk2 coupled model results lie with respect to other models.



**Fig. 2** As for Fig. 1 except the statistics refer only to surface air temperature (red) and precipitation (blue) from more recent model control runs. The arrows indicate where the CSIRO Mark 3 and Mark 3.5 coupled model results lie with respect to other models (M. Collier, personal communication).



NCEP reanalysis data (Kalnay et al. 1996). The results from Mark 3.0 and Mark 3.5 models are indicated by the arrows. In this case, both models appear to be ranked closer to the middle of the set. Reasons for this shift in the relative rankings include the fact that the Mark 2 model results were based on flux adjustments whereas the later models do not have this advantage. Secondly, there has not been the same amount of time and effort spent on improving the performance of the Mark 3 models compared to that which has undoubtedly taken place by the much larger overseas modelling groups. However, Fig. 2 indicates that the Mark 3 is comparable with most international models.

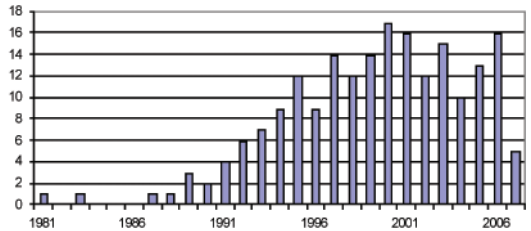
**Published work**

The net result of the work carried out by CSIRO scientists in developing, testing and experimenting with various climate models is partly indicated by the fact that over 200 papers and book chapters have been published (either as lead or co-authors) in the interna-

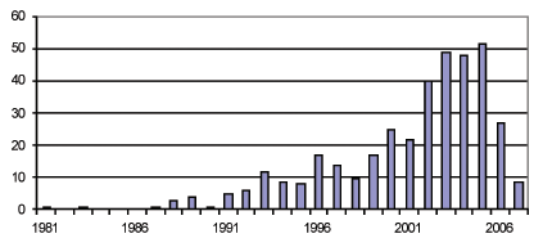
tional literature. This number equates to an overall average rate of publication of about six articles per year since 1981, or about one article every two months. As can be seen from Fig. 3, this number peaked at 17 in 1999, an average rate of one article every three weeks.

The total number of articles that have relied on CSIRO model results, including those published by CSIRO scientists, can be estimated by performing a search (with Google Scholar) for references to the specific words 'CSIRO GCM'. After some filtering, this yielded (at one point in time) a total of 370, representing studies from a wide range of international institutions. Figure 4 shows the number of articles published each year. Note that the actual number is still increasing since there are articles still to appear in print. The relative paucity of articles over the first decade represents the fact that most of the effort, by only a handful of scientists, went into code development and testing. The eventual success and adoption of the models can be seen by the rapid increase in published articles over the past 15 years, culminating in a maximum of over 50 in 2005 (equivalent to, on average, about one a week).

**Fig. 3** The number of articles published each year by CSIRO authors or co-authors dealing with climate model related studies.



**Fig. 4** Estimates of the number of articles published each year by all authors referring to 'CSIRO GCM'.



A further index of impact is the number of hits from a simple Google search for the exact words 'CSIRO climate model'. This returned over 16 500 hits and represents references to articles, chapters, research reports, client reports, abstracts, presentations, press releases etc. Again, this number is conservative and, although substantial, is probably typical of other international climate modelling centres. These indicators demonstrate a substantial and sustained record of achievement by a focused, relatively small group of scientists.

## What of the future?

The future of climate modelling in Australia is in the process of taking a very different direction to that of the past. This has been brought about by a range of factors including substantial organisational and personnel changes that have occurred over time, the fact that increased awareness of climate change issues and its impacts has led to a greater focus on stakeholder requirements and the fact that the effort required to make further progress and maintain a world-class modelling effort has become more and more challenging. This latter point has led to the conclusion that future progress will require the pooling of resources at a national level. Some of the stakeholder demands include the need to provide more detailed and less uncertain projections of future climate change at regional scales and the need to better understand some of the 'earth system' components including carbon-cycle feedbacks, dynamic vegetation, atmospheric chemistry and oceanic oxygen content.

Consequently, a high-level decision was made in 2004 to progress the development of the Australian Community Coupled Earth System Simulator (ACCESS). ACCESS aims to address the above demands while at the same time fulfilling various operational requirements by combining the research efforts of both CSIRO and the Bureau of Meteorology in conjunction with the UK Meteorological Office. The major feature of ACCESS is that it will take a so-called 'unified model' approach in which the core model will be designed for adaptation to weather forecasting, seasonal forecasting and climate variability and climate change simulations. While the CSIRO model, as it has evolved to date, will not be part of this development, it is likely that the decision to commit substantial resources to ACCESS is partly due to the demonstrated successes achieved by the CSIRO modelling program over the past quarter of a century. Coincidentally, 2007 marks the formation of a new joint research facility between the two research

organisations to be known as the Centre for Australian Weather and Climate Research (CAWCR). CAWCR comes into being 23 years after the disbanding of the ANMRC.

## Finally

There currently exists a view that the quality of science can be judged by the extent to which it can drive policy and affect societal change. In one sense this idea is entirely impractical since the impacts of research can be subtle, any judgements are likely to be subjective and, as history often demonstrates, the value of science is not fully realised until well after the practitioners (and their critics) have departed. That being said, the CSIRO climate modelling program, although being primarily driven by the scientists, was also supported by a range of stakeholders eager for information to assist a range of decisions, be they policy or otherwise. From another perspective, the quality of the science can be measured by the contributions to the international climate modelling effort and consequent knowledge base and the respect afforded by peers. On this basis, the program has demonstrated prolonged and substantial success. This success comes despite the relatively small size of the modelling team in comparison to major international groups and can be attributed to the sustained effort and dedication of many team members. Two colleagues (now retired) deserve special mention. Barrie Hunt provided leadership from the beginning up until 2001 (when Tony Hirst took over) while Hal Gordon, who was solely responsible for model development during the early years, continued to play a central role up until 2006.

## Acknowledgments

The author would like to thank all members (both past and present) of the CSIRO climate modelling teams for their input and assistance with the preparation of this paper. Much of the work of the teams was generously supported by various funding agencies, most notably the Australian Greenhouse Office. It is also worth noting that the High Performance Scientific Computing Group (Rob Bell in particular) and David Micklethwaite (CRAY Research) provided valuable computer hardware and software support for the modelling program. The comments of Mark Collier, Martin Dix, Tony Hirst, Steve Phipps and Scott Power on early drafts of this manuscript were appreciated. The comments and contributions of three anonymous reviewers were also very valuable.

## References

- Anderson J., Balaji, V., Broccoli, A.J., Cooke, W.F., Delworth, T.L., Dixon, K.W., Donner, L.J., Dunne, K.A., Freidenreich, S.M., Garner, S.T., Gudgel, R.G., Gordon, C.T., Held, I.M., Hemler, R.S., Horowitz, L.W., Klein, S.A., Knutson, T.R., Kushner, P.J., Langenhost, A.R., Lau, N.-C., Liang, Z., Malyshev, S.L., Milly, P.C.D., Nath, M.J., Ploshay, J.J., Ramaswamy, V., Schwarzkopf, M.D., Shevliakova, E., Sirutis, J.J., Soden, B.J., Stern, W.F., Thompson, L.A., Wilson, R.J., Wittenberg, A.T., Wyman, B.L. 2004. The new GFDL global atmosphere and land model AM2/LM2: Evaluation with prescribed SST simulations. *Jnl Climate*, 17, 4641–73.
- Barnett, T.P. 1999. Comparison of near-surface air temperature variability in 11 coupled global climate models. *Jnl Climate*, 12, 511–18.
- Colman, R.A., Power, S.B., McAvaney, B.J. and Dahni, R.R. 1995. A non-flux corrected transient CO<sub>2</sub> experiment using the BMRC coupled atmosphere/ocean GCM. *Geophys. Res. Lett.*, 22, 3047–50.
- Covey, C., Achuta Rao, K.M., Lambert, S.J. and Taylor, K.E. 2000a. Intercomparison of present and future climates simulated by coupled ocean–atmosphere GCMs. *PCMDI Report No. 66*, Program for ClimateModel Diagnosis and Intercomparison, Lawrence Livermore National Laboratory, University of California, Livermore, CA.
- Covey, C., Abe-Ouchi, A., Boer, G.J., Boville, B.A., Cubasch, U., Fairhead, L., Flato, G.M., Gordon, H.B., Guilyardi, E., Jiang, X., Johns, T.C., Letreut, H., Madec, G., Meehl, G.A., Miller, R., Noda, A., Power, S.B., Roeckner, E., Russell, G., Schneider, E.K., Stouffer, R.J., Terray, L. and von Storch, J.S. 2000b. The seasonal cycle in coupled ocean–atmosphere general circulation models. *Climate Dynamics*, 16, 775–87.
- D'Andrea, F., Tibaldi, S., Blackburn, M., Boer, G., Déqué, M., Dix, M.R., Dugas, B., Ferranti, L., Iwasaki, T., Kitoh, A., Pope, V., Randall, D., Roeckner, E., Straus, D., Stern, W., Van den Dool, H. and Williamson, D. 1998. Northern Hemisphere atmospheric blocking as simulated by 15 atmospheric general circulation models in the period 1979–1988. *Climate Dynamics*, 14, 385–407.
- IPCC 1992. *Climate Change 1992: The Supplementary Report to the IPCC Scientific Assessment*. J.T. Houghton, B.A. Callender and S.K. Varney (eds.), Cambridge University Press, Cambridge and New York, 116 pp.
- IPCC 1995. *Climate Change 1995: The Science of Climate Change. Contribution of Working Group 1 to the Second Assessment Report of the Intergovernmental Panel on Climate Change*. J.T. Houghton et al. (eds.), Cambridge University Press, Cambridge and New York, 572 pp.
- IPCC 2001. *Climate Change 2001: The Scientific Basis. Contribution of Working Group 1 to the Third Assessment Report of the Intergovernmental Panel on Climate Change*. J.T. Houghton et al. (eds.), Cambridge University Press, Cambridge and New York, 881pp.
- IPCC 2007. *Climate Change 2007: The Physical Scientific Basis. Contribution of Working Group 1 to the Fourth Assessment Report of the Intergovernmental Panel on Climate Change*. S. Solomon, et al. (eds.), Cambridge University Press, Cambridge and New York, 996 pp.
- Kalnay, E., Kanamitsu, M., Kistler, R., Collins, W., Deaven, D., Gandin, L., Iredell, M., Saha, S., White, G., Woollen, J., Zhu, Y., Leetmaa, A., Reynolds, B., Chelliah, M., Ebisuzaki, W., Higgins, W., Janowiak, J., Mo, K.C., Ropelewski, C., Wang, J., Jenne, R. and Joseph, D. 1996. The NCEP/NCAR 40-year reanalysis project. *Bull. Am. Met. Soc.*, 77, 437–71.
- Lambert, S.J. and Boer, G.J. 2001. CMIP1 evaluation and intercomparison of coupled climate models. *Climate Dynamics*, 17, 83–106.
- Lau, K.-M., Sud, Y. and Kim, J.H. 1996. Intercomparison of hydrologic processes in AMIP GCMs. *Bull. Am. Met. Soc.*, 77, 2209–27.
- McAvaney, B.J., Bourke, W. and Puri, K. 1978. A global spectral model for simulation of the general circulation. *J. Atmos. Sci.*, 35, 1557–83.
- Manabe, S., Spelman, M.J. and Bryan, K. 1991. Transient responses of a coupled ocean–atmosphere model to gradual changes of atmospheric CO<sub>2</sub>. Part I: Annual mean response. *Jnl Climate*, 4, 785–818.
- Neale, R.B. and Hoskins, B.J. 2001. A standard test for AGCMs including their physical parameterizations. I: The proposal. *Atmos. Sci. Lett.*, 1, 101–107.
- Power, S.B. and Kleeman, R. 1993. Multiple equilibria in an OGCM. *J. Phys. Oceanogr.*, 23, 1670–81.
- Power, S.B., Colman, R.A., McAvaney, B.J., Dahni, R.R., Moore, A.M. and Smith, N.R. 1993. The BMRC coupled atmosphere/ocean/sea-ice model. *BMRC Research Report No. 37*, Bur. Met., Australia, 58 pp.
- Power, S.B. and Kleeman, R. 1994. Surface heat flux parameterization and the response of OGCMs to high latitude freshening. *Tellus*, 46A, 86–95.
- Power, S.B. 1995. Climate drift in a global OGCM. *J. Phys. Oceanogr.*, 25, 1025–36.
- Power, S.B., Kleeman, R., Tseitkin, F. and Smith, N.R. 1995b. A global version of the GFDL modular ocean model for ENSO studies. *BMRC Technical Report*, Bur. Met., Australia, 18 pp.
- Power, S.B., Tseitkin, F., Colman, R.A. and Sulaiman, A. 1998. A coupled model for seasonal prediction and climate change research. *BMRC Research Report, No. 66*, Bur. Met., Australia, 52 pp.
- Seaman, R.S. 2004. ANMRC – victim of institutional politics? *Metarich Paper No. 15*, Bur. Met., Australia.
- Wang, G., Kleeman, R., Smith, N.R. and Tseitkin, F. 2002. The BMRC Coupled General Circulation Model ENSO Forecast System. *Mon. Weath. Rev.*, 130, 975–91.

## Appendix

### Articles published by CSIRO authors or co-authors:

- Barton, I.J., Prata, A.J., Watterson, I.G. and Young, S.A. 1992. Identification of the Mt Hudson volcanic cloud over SE Australia. *Geophys. Res. Lett.*, 19, 1211–14.
- Bi, D., Budd, W.F., Hirst, A.C. and Wu, X. 2001. Collapse and reorganisation of the Southern Ocean overturning under global warming in a coupled model. *Geophys. Res. Lett.*, 28, 3927–30.
- Bi, D., Budd, W.F., Hirst, A.C. and Wu, X. 2002. Response of the Antarctic circumpolar current transport to global warming in a coupled model. *Geophys. Res. Lett.*, 29, 26–1.
- Blender, R., Fraedrich, K. and Hunt, B.G. 2006. Millennial climate variability: GCM-simulation and Greenland ice cores. *Geophys. Res. Lett.*, 33: L04710, doi:10.1029/2005GL024919.
- Braconnot, B., Harrison, S.P., Joussame, S., Hewitt, C.D., Kitoch, A., Kutzbach, J.E., Liu, Z., Otto-Bleisner, B., Syktus, J. and Weber, S.L. (2004) Evaluation of PMIP coupled ocean-atmosphere simulations of the mid-Holocene, In: *Past climate variability through Europe and Africa*, R.W. Battarbee, F. Gasse, and C.E. Stickley (eds.), Springer, AH Dordrecht, The Netherlands, 513–33.
- Braganza, K., Karoly, D.J., Hirst, A.C., Mann, M.E., Stott, P., Stouffer, R.J. and Tett, S.F.B. 2003. Simple indices of global climate variability and change: Part I - variability and correlation structure. *Climate Dynamics*, 20, 491–502.
- Braganza, K., Karoly, D.J., Hirst, A.C., Stott, P., Stouffer, R.J. and Tett, S.F.B. 2004. Simple indices of global climate variability and change. Part II - attribution of climate change during the twentieth century. *Climate Dynamics*, 22, 823–38.
- Cai, W.J. 2006. Antarctic ozone depletion causes an intensification of the southern ocean super-gyre circulation. *Geophys. Res. Lett.*, 33: L03712, 10.1029/2005GL024911.



- Cai, W.J. and Gordon, H.B. 1998. Transient responses of the CSIRO climate model to two different rates of CO<sub>2</sub> increase. *Climate Dynamics*, 14, 503-16.
- Cai, W.J. and Gordon, H.B. 1999. Southern high-latitude drift in a coupled model. *Jnl Climate*, 12, 132-46.
- Cai, W.J. and Whetton, P.H. 2000. Evidence for a time-varying pattern of greenhouse warming in the Pacific Ocean. *Geophys. Res. Lett.*, 27, 2577-80.
- Cai, W.J. and Whetton, P.H. 2001. Modes of SST variability and the fluctuation of global mean temperature. *Climate Dynamics*, 17, 889-901.
- Cai, W.J. and Watterson, I.G. 2002. Modes of interannual variability of the Southern Hemisphere circulation simulated by the CSIRO climate model. *Jnl Climate*, 15, 1159-74.
- Cai, W.J., Syktus, J.J., Gordon, H.B. and O'Farrell, S.P. 1997. Response of a global coupled-atmosphere-sea ice climate model to an imposed North Atlantic high-latitude freshening. *Jnl Climate*, 10, 929-48.
- Cai, W.J., Baines, P.J. and Gordon, H.B. 1999. Southern mid- to high-latitude variability, a zonal wavenumber-3 pattern and the Antarctic Circumpolar Wave in the CSIRO coupled model. *Jnl Climate*, 12, 3087-104.
- Cai, W.J., Baines, P.J. and Gordon, H.B. 2001. Reply [to comments on Southern mid- to high-latitude variability, a zonal wavenumber-3 pattern and the Antarctic Circumpolar Wave in the CSIRO Coupled Model]. *Jnl Climate*, 14, 1332-4.
- Cai, W.J., Collier, M.A., Durack, P.J., Gordon, H.B., Hirst, A.C., O'Farrell, S.P. and Whetton, P.H. 2003. The response of climate variability and mean state to climate change: preliminary results from the CSIRO Mark 3 coupled model. *CLIVAR Exchanges*, 8 (4), 8-11, 16-17.
- Cai, W.J., Collier, M.A., Gordon, H.B. and Waterman, L.J. 2003. Strong ENSO variability and a Super-ENSO pair in the CSIRO mark 3 coupled climate model. *Mon Weath. Rev.*, 131, 1189-210.
- Cai, W.J., Whetton, P.H. and Karoly, D.J. 2003. The response of the Antarctic Oscillation to increasing and stabilized atmospheric CO<sub>2</sub>. *Jnl Climate*, 16, 1525-38.
- Cai, W.J., McPhaden, M.J. and Collier, M.A. 2004. Multidecadal fluctuations in the relationship between equatorial Pacific heat content anomalies and ENSO amplitude. *Geophys. Res. Lett.*, 31: L01201, doi:10.1029/2003GL018714.
- Cai, W.J., Hendon, H.H. and Meyers, G.A. 2005a. Indian Ocean dipolelike variability in the CSIRO Mark 3 Coupled Climate Model. *Jnl Climate*, 18 (10), 1449-68.
- Cai, W., Shi, G., Cowan, T., Bi, D. and Ribbe, J. 2005b. The response of the Southern Annular Mode, the East Australian Current and the southern mid-latitude ocean circulation to global warming. *Geophys. Res. Lett.*, 32: L23706, doi:10.1029/2005GL024701.
- Cai, W.J., Shi, G. and Li, Y. 2005c. Multidecadal fluctuations of winter rainfall over southwest Western Australia simulated in the CSIRO Mark 3 coupled model. *Geophys. Res. Lett.*, 32: L12701, doi:10.1029/2005GL022712.
- Cai, W., Bi, D., Church, J., Cowan, T., Dix, M.R. and Rotstayn, L.D. 2006. Pan-oceanic response to increasing anthropogenic aerosols: Impacts on the Southern oceanic circulation. *Geophys. Res. Lett.*, 33: L21707, doi:10.1029/2006GL027513.
- Cess, R.D., Zhang, M.H., Ingram, W.J., Potter, G.L., Alekseev, V., Barker, H.W., Cohen-Solal, E., Colman, R. A., Dazlich, D.A., Del Genio, A.D., Dix, M.R., Dymnikov, V., Esch, M., Fowler, L.D., Fraser, J.R., Galin, V., Gates, W.L., Hack, J.J., Keihl, J.T., Le Treut, H., Lo, K.K.W., McAvaney, B.J., Meleshko, V.P., Morcrette, J.J., Randall, D.A., Roeckner, E., Royer, J.F., Schlesinger, M.E., Sporyshev, P.V., Timbal, B., Volodin, E.M., Taylor, K.E., Wang, W. and Wetherald, R.T. 1996. Cloud feedback in atmospheric general circulation models: an update. *J. Geophys. Res. (Atmos.)*, 101 (D8), 12791-4.
- Cess, R.D., Zhang, M.H., Potter, G.L., Alekseev, V., Barker, H.W., Bony, S., Colman, R.A., Dazlich, D.A., Del Genio, A.D., Déqué, M., Dix, M.R., Dymnikov, V., Esch, M., Fowler, L.D., Fraser, J.R., Galin, V., Gates, W.L., Hack, J.J., Ingram, W.J., Keihl, J.T., Kim, Y., Le Treut, H., Liang, X.Z., McAvaney, B.J., Meleshko, V.P., Morcrette, J.J., Randall, D.A., Roeckner, E., Schlesinger, M.E., Sporyshev, P.V., Taylor, K.E., Timbal, B., Volodin, E.M., Wang, W., Wang, W.C. and Wetherald, R.T. 1997. Comparison of the seasonal change in cloud-radiative forcing from atmospheric general circulation models and satellite observations. *J. Geophys. Res. (Atmos.)*, 102 (D14), 16593-603.
- Chappell, J. and Syktus, J. 1996. *Palaeoclimatic modeling: a western Pacific perspective*. In: *Climate Change – developing southern hemispheres perspectives*, T.W. Giambelluca and A. Henderson-Sellers (eds.), John Wiley and Sons, Chichester, England, 175-90.
- Charles, S.P., Bates, B.C., Smith, I.N. and Hughes, J.P. 2004. Statistical downscaling of daily precipitation from observed and modelled atmospheric fields. *Hydrological Processes*, 18 (8), 1373-94, doi: 10.1002/hyp.1418.
- Chen, T.H., Henderson-Sellers, A., Milly, P.C.D., Pitman, A.J., Beljaars, A.C.M., Polcher, J., Abramopoulos, F., Boone, A., Chang, S., Chen, F., Dai, Y., Desborough, C.E., Dickinson, R.E., Dumenil, L., Ek, M., Garratt, J.R., Gedney, N., Gusev, Y.M., Kim, J., Koster, R., Kowalczyk, E.A., Laval, K., Lean, J., Lettenmaier, D., Liang, X., Mahfouf, J.F., Mengelkamp, H.T., Mitchell, K., Nasonova, O.N., Noilhan, J., Robock, A., Rosenzweig, C., Schaake, J., Schlosser, C.A., Schulz, J.P., Shao, Y., Shmakin, A.B., Verseghy, D.L., Wetzel, P., Wood, E.F., Xue, Y., Yang, Z.L. and Zeng, Q. 1997. Cabauw experimental results from the Project for Intercomparison of Land-Surface Parameterization Schemes. *Jnl Climate*, 10, 1194-215.
- Collier, M.A., Hirst, A.C., Dix, M.R., Cechet, R.P., Gordon, H.B., Kowalczyk, E.A., O'Farrell, S.P. and Rotstayn, L.D. 2004. CMP experimental results from the CSIRO Mk3 climate system model: comparison with reanalysis and observations [electronic publication]. *CSIRO Atmospheric Research technical paper 69*, 73 pp.
- Colman, R.A., Power, S.B., McAvaney, B.J. and Dahni, R.R. 1995. A non-flux corrected transient CO<sub>2</sub> experiment using the BMRC coupled atmosphere/ocean GCM. *Geophys. Res. Lett.*, 22, 3047-50.
- Colman R., Fraser, J. and Rotstayn, L.D. 2001. Climate feedbacks in a general circulation model incorporating prognostic clouds. *Climate Dynamics*, 18, 103-22.
- Connolley, W.M. and O'Farrell, S.P. 1998. Comparison of warming trends over the last century around Antarctica from three coupled models. *Ann. Glaciol.*, 27, 565-70.
- Covey, C., Abe-Ouchi, A., Boer, G.J., Boville, B.A., Cubasch, U., Fairhead, L., Flato, G.M., Gordon, H.B., Guilyardi, E., Jiang, X., Johns, T.C., Letreut, H., Madec, G., Meehl, G.A., Miller, R., Noda, A., Power, S.B., Roeckner, E., Russell, G., Schneider, E.K., Stouffer, R.J., Terray, L. and von Storch, J.S. 2000. The seasonal cycle in coupled ocean-atmosphere general circulation models. *Climate Dynamics*, 16, 775-87.
- D'Andrea, F., Tibaldi, S., Blackburn, M., Boer, G., Déqué, M., Dix, M.R., Dugas, B., Ferranti, L., Iwasaki, T., Kitoh, A., Pope, V., Randall, D., Roeckner, E., Straus, D., Stern, W., Van den Dool, H. and Williamson, D. 1998. Northern Hemisphere atmospheric blocking as simulated by 15 atmospheric general circulation models in the period 1979-1988. *Climate Dynamics*, 14, 385-407.
- Davies, H.L. and Hunt, B.G. 1994. The problem of detecting climatic change in the presence climatic variability. *J. Met. Soc. Japan*, 72, 765-771.
- Dix, M.R. and Hunt, B.G. 1995. Chaotic influences and the problem of deterministic seasonal predictions. *Intl. J. Climatol.*, 15, 729-52.
- Dix, M.R. and Hunt, B.G. 1998. Transient climatic change to 3x CO<sub>2</sub> conditions. *Global and Planetary Change*, 18, 15-36.
- Fox-Rabinovitz, M., Côté J., Dugas, B., Déqué, M. and McGregor, J.L. 2006. Variable resolution general circulation models: Stretched-grid model intercomparison project (SGMIP). *J. Geophys. Res.*, 111, D16104, doi:10.1029/2005JD006520.

- Frederiksen, J.S., Dix, M.R. and Davies, A.G. 2003. The effects of closure-based eddy diffusion on the climate and spectra of a GCM. *Tellus*, 55A, 31-44.
- Frederiksen, J.S., Collier, M.A. and Watkins, A.B. 2004. Ensemble prediction of blocking regime transitions. *Tellus*, 56A, 485-500.
- Frederiksen, J.S., Collier, M.A. and Watkins, A.B. 2005. Dependence of ensemble prediction skill on blocking instability regimes [electronic publication]. *Geophys. Res. Abs.*, 7 (05971): SRef-ID: 1607-7962/gra/EGU05-A-05971.
- Fu, C., Wang, S., Xiong, Z., Gutowski, W.J., Lee, D.K., McGregor, J.L., Sato, Y., Kato, H., Kim, J.-W. and Suh, M.-S., 2005. Regional Climate Model Intercomparison Project for Asia. *Bull. Am. Met. Soc.*, 86, 257-66.
- Gabric, A.J., Cropp, R., Hirst, A.C. and Marchant, H. 2003. The sensitivity of dimethyl sulfide production to simulated climate change in the Eastern Antarctic Southern Ocean. *Tellus*, 55B (5), 966-81.
- Gabric, A.J., Qu, B., Matrai, P. and Hirst, A.C. 2005. The simulated response of dimethylsulfide production in the Arctic Ocean to global warming. *Tellus*, 57B, 391-403.
- Garratt, J.R. 1994. Incoming shortwave fluxes at the surface: a comparison of GCM results with observations. *Jnl Climate*, 7, 72-80.
- Garratt, J.R. 1995. Observed screen (air) and GCM surface/screen temperatures: implications for outgoing longwave fluxes at the surface. *Jnl Climate*, 8, 1360-8.
- Garratt, J.R. 2001. Clear-sky longwave irradiance at the earth's surface: evaluation of climate models. *Jnl Climate*, 14, 1647-70.
- Garratt, J.R. and Prata, A.J. 1996. Downwelling longwave fluxes at continental surfaces: a comparison of observations with GCM simulations and implications for the global land-surface radiation budget. *Jnl Climate*, 9, 646-55.
- Garratt, J.R., Krummel, P.B. and Kowalczyk, E.A. 1993. The surface energy balance at local and regional scales: a comparison of general circulation model results with observations. *Jnl Climate*, 6, 1090-109.
- Garratt, J.R., Prata, A.J., Rotstain, L.D., McAvaney B.J. and Cusack, S. 1998. The surface radiation budget over oceans and continents. *Jnl Climate*, 11, 1951-68.
- Garratt, J.R., O'Brien, D.M., Dix, M.R., Murphy, J.M., Stephens, G.L. and Wild, M. 1999. Surface radiation fluxes in transient climate simulations. *Global and Planetary Change*, 20, 33-55.
- Garratt, J.R., Rotstain, L.D. and Krummel, P.B. 2002. The atmospheric boundary layer in the CSIRO global climate model: simulations versus observations. *Climate Dynamics*, 19, 397-415.
- Gleckler, P.J., Randall, D.A., Boer, G., Colman, R., Dix, M.R., Galin, V., Helfand, M., Kiehl, J., Kitoh, A., Lau, W., Liang, X.Y., Lykossov, V., McAvaney, B.J., Miyakoda, K., Planton, S. and Stern, W. 1995. Cloud-radiative effects on implied oceanic energy transports as simulated by atmospheric general circulation models. *Geophys. Res. Lett.*, 22, 791-4.
- Gordon, H.B. 1981. Flux formulation of the spectral atmospheric equations suitable for use in long-term climate modelling. *Mon. Weath. Rev.*, 109, 56-64.
- Gordon, H.B. 1983. Synoptic cloud variations in a low resolution spectral atmospheric model. *J. Geophys. Res.*, 88, 6563-75.
- Gordon, H.B. and Hunt, B.G. 1987. Interannual variability of the simulated hydrology in a climatic model - implications for drought. *Climate Dynamics*, 1, 113-30.
- Gordon, H.B. and Hunt, B.G. 1991. Droughts floods and sea-surface temperature anomalies: a modelling approach. *Intl. J. Climatol*, 11 (4), 347-65.
- Gordon, H.B. and Hunt, B.G. 1994. Climatic variability within an equilibrium greenhouse situation. *Climate Dynamics*, 9, 195-212.
- Gordon, H.B. and O'Farrell, S.P. 1997. Transient climate change in the CSIRO coupled model with dynamic sea ice. *Mon. Weath. Rev.*, 125, 875-907.
- Gordon, H.B., Watterson, I.G. and Dix, M.R. 1992. Simulation of trajectory of air parcels released over Iraq using the CSIRO climate model. *Bull. Aust. Met. Oceanog. Soc.*, 4, 50.
- Gordon, H.B., Whetton, P.H., Pittock, A.B., Fowler, A.M. and Haylock, M.R. 1992. Simulated changes in daily rainfall intensity due to the enhanced greenhouse effect: implications for extreme rainfall events. *Climate Dynamics*, 8, 83-102.
- Gordon, H.B., Rotstain, L.D., McGregor, J.L., Dix, M.R., Kowalczyk, E.A., O'Farrell, S.P., Waterman, L.J., Hirst, A.C., Wilson, S.G., Collier, M.A., Watterson, I.G. and Elliott, T.I. 2002. The CSIRO Mk3 Climate System Model, *CSIRO Atmospheric Research Technical Paper No. 60*.
- Gregory, J.M., Church, J.A., Boer, G.J., Dixon, K.W., Flato, G.M., Jaxa, D.R., Lowe, J.A., O'Farrell, S.P., Roeckner, E., Russell, G.L., Stouffer, R.J. and Winton, M. 2001. Comparison of results from several AOGCMs for global and regional sea-level change 1900-2100. *Climate Dynamics*, 18, 225-40.
- Griffies, S.M., Böning, C., Bryan, F. O., Chassignet, E.P., Gerdes, R., Hasumi, H., Hirst, A.C., Treguer, A.M. and Webb, D. 2000. Developments in ocean climate modelling. *Ocean Modelling*, 2, 123-92.
- Guo Z., Dirmeyer, P., Koster, R.D., Bonan, G., Chan, E., Cox, P., Gordon, C.T., Kanae, S., Kowalczyk, E.A., Lawrence, D., Liu, P., Lu, C.H., Malyshev, S., McAvaney, B., McGregor, J.L., Mitchell, K., Mocko, D., Oki, T., Oleson, K.W., Pitman, A., Sud, Y.C., Taylor, C.M., Verseghy, D., Vasic, R., Xue, Y. and Yamada, T. 2006. GLACE: the global land-atmosphere coupling experiment. Part II: analysis. *J. Hydromet.*, 7, 611-25.
- Gurney, K.R., Law, R.M., Denning, A.S., Rayner, P.J., Baker, D., Bousquet, P., Bruhwiler, L., Chen, Y.H., Ciais, P., Fan, S., Fung, I.Y., Gloor, M., Heimann, M., Higuchi, K., John, J., Kowalczyk, E.A., Maki, T., Maksyutov, S., Peylin, P., Prather, M., Pak, B.C., Sarmiento, J., Taguchi, S., Takahashi, T. and Yuen, C.W. 2003. TransCom 3 CO<sub>2</sub> inversion intercomparison: 1. Annual mean control results and sensitivity to transport and prior flux information. *Tellus*, 55B, 555-79.
- Hirst, A.C. 1999a. Determination of water component age in ocean models: application to the fate of North Atlantic Deep Water. *Ocean modelling*, 1, 81-94.
- Hirst, A.C. 1999b. The Southern Ocean response to global warming in the CSIRO coupled ocean-atmosphere model. *Environmental Modelling and Software*, 14, 227-41.
- Hirst, A.C. 2007. The CSIRO Mk3.5 Model - Simulations and Evaluation. (Abs.) In: *14th National AMOS Conference. Climate, water and marine forecasting: challenges for the future*, Adelaide, South Australia.
- Hirst, A.C., Gordon, H.B. and O'Farrell, S.P. 1996. Global warming in a coupled climate model including oceanic eddy-induced advection. *Geophys. Res. Lett.*, 23, 3361-4.
- Hirst, A.C., O'Farrell, S.P. and Gordon, H.B. 2000. Comparison of a coupled ocean-atmosphere model with and without oceanic eddy-induced advection. Part I: Ocean spinup and control integrations. *Jnl Climate*, 13, 139-63.
- Hope, P.K., Nicholls, N. and McGregor, J.L. 2004. The rainfall response to permanent inland water in Australia. *Aust. Met. Mag.*, 53, 251-62.
- Hunt, B.G. 1974. A global general circulation model of the atmosphere based on the semi-spectral method. *Mon. Weath. Rev.*, 25, 337-54.
- Hunt, B.G. 1990. A simulation of the gravity wave characteristics and interactions in a diurnally varying model atmosphere. *J. Met Soc. Japan.*, 68, 145-61.
- Hunt, B.G. 1991a. The simulation and prediction of drought. In: *Vegetation and climate interactions in semi-arid regions*. A. Henderson-Sellers and A. J. Pitman (eds). Dordrecht: Kluwer Academic Publishers, 89-103.
- Hunt, B.G. 1991b. The simulation and prediction of drought. *Vegetatio*, 91, 89-103.
- Hunt, B.G. 1997. Prospects and problems for multi-seasonal predictions: some issues arising from a study of 1992. *Intl. J. Climatol.*, 17, 137-54.

- Hunt, B.G. 1998. Natural climatic variability as an explanation for historical climatic fluctuations. *Climatic Change*, 38, 133-57.
- Hunt, B.G. 2000. Multiseasonal hindcasts for 1972-92. *Mon. Weath. Rev.*, 128, 1474-89.
- Hunt, B.G. 2001. A description of persistent climatic anomalies in a 1000-year climatic model simulation. *Climate Dynamics*, 17, 717-33.
- Hunt, B.G. 2004. The stationarity of global mean climate. *Int. J. Climatol.*, 24, 795-806.
- Hunt, B.G. 2006a. The Medieval Warm Period, the Little Ice Age and simulated climatic variability. *Climate Dynamics*, 27, 677-94.
- Hunt, B.G. 2006b. Climatological extremes of simulated annual mean rainfall. *Jnl Climate*, 19, 5289-304.
- Hunt, B.G. 2006c. Natural climatic variability and Sahelian rainfall trends. *Global and Planetary Change*, 24, 107-31.
- Hunt, B.G. 2007. A climatology of heat waves from a multi-millennial simulation. *Jnl Climate*, 3802-21.
- Hunt, B.G. and Davies, H.L. 1997. Mechanism of multi-decadal climatic variability in a global climate model. *Int. J. Climatol.*, 17, 565-80.
- Hunt, B.G. and Elliott, T.I. 2002. Mexican megadrought. *Climate Dynamics*, 20, 1-12.
- Hunt, B.G. and Elliott, T.I. 2003. Secular variability of ENSO events in a 1000-year climatic simulation. *Climate Dynamics*, 20, 689-703.
- Hunt, B.G. and Elliott, T.I. 2004. Interaction of climatic variability with climatic change. *Atmosphere-Ocean*, 42, 145-72.
- Hunt, B.G. and Elliott, T.I. 2005. A simulation of the climatic conditions associated with the collapse of the Maya civilization. *Climatic Change*, 69, 393-407.
- Hunt, B.G. and Elliott, T.I. 2006. Climatic trends. *Climate Dynamics*, 26, 567-85.
- Hunt, B.G. and Gordon, H.B. 1988. The problem of "naturally" occurring drought. *Climate Dynamics*, 3, 19-33.
- Hunt, B.G. and Gordon, H.B. 1989. Diurnally varying regional climatic simulations. *Int. J. Climatol.*, 9, 331-56.
- Hunt, B.G. and Gordon, H.B. 1991. Simulations of the USA drought of 1988. *Int. J. Climatol.*, 11, 629-44.
- Hunt, B.G. and Hirst, A.C. 2000. Global climatic models and their potential for seasonal climatic forecasting. In: *Applications of seasonal climate forecasting in agricultural and natural ecosystems: the Australian experience*, G.L. Hammer, N. Nicholls and C.D. Mitchell (eds). (Atmospheric and Oceanographic Sciences Library; 21) Dordrecht: Kluwer, 89-107.
- Hunt, B.G., Gordon, H.B. and Davies, H.L. 1995. Impact of the greenhouse effect on sea-ice characteristics and snow accumulation in the polar regions. *Int. J. Climatol.*, 15, 3-23.
- Hunt, B.G., Zebiak, S.E. and Cane, M.A. 1994. Experimental predictions of climatic variability for lead times of twelve months. *Int. J. Climatol.*, 14, 507-26.
- Jackett, D.R., McDougall, T.J., England, M.H. and Hirst, A.C. 2000. Thermal expansion in ocean and coupled general circulation models. *Jnl Climate*, 13, 1384-405.
- Joussaume, S. and coauthors. 1999. Monsoon changes for 6000 years ago: Results of 18 simulations from the Paleoclimate Modelling Intercomparison Project (PMIP). *Geophys. Res. Lett.*, 26, 859-62.
- Kawamura, R., Suppiah, R., Collier, M.A. and Gordon, H.B. 2004. Lagged relationships between ENSO and the Asian Summer Monsoon in the CSIRO coupled model. *Geophys. Res. Lett.*, 31: L23205, doi:10.1029/2004GL021411.
- Kidson, J.W. and Watterson, I.G. 1995. A synoptic climatological evaluation of the changes in the CSIRO nine-level model with doubled CO<sub>2</sub> in the New Zealand region. *Int. J. Climatol.*, 15, 1179-94.
- Kidson, J.W. and Watterson, I.G. 1999. The structure and predictability of the 'high-latitude mode' in the CSIRO9 general circulation model. *J. Atmos. Sci.*, 56, 3859-73.
- Koster, R.D., Guo, Z., Dirmeyer, P., Bonan, G., Chan, E., Cox, P., Davies, H.L., Gordon, C.T., Kanoe, S., Kowalczyk, E.A., Lawrence, D., Liu, P., Lu, C.H., Malyshev, S., McAvaney, B., Mitchell, K., Mocko, D., Oki, T., Oleson, K.W., Pitman, A., Sud, Y.C., Taylor, C.M., Verseghy, D., Vasic, R., Xue, Y. and Yamanaka, T. 2006. GLACE: the global land-atmosphere coupling experiment. Part I: overview. *J. Hydromet.*, 7, 590-610.
- Law, R.M., Rayner, P.J., Denning, A.S., Erickson, D., Fung, I.Y., Heimann, M., Piper, S.C., Ramonet, M., Taguchi, S., Taylor, J.A., Trudinger, C.M. and Watterson, I.G. 1996. Variations in modeled atmospheric transport of carbon dioxide and the consequences of CO<sub>2</sub> inversions. *Global Biogeochemical Cycles*, 10, 783-96.
- Li, Y., Cai, W.J. and Campbell, E.P. 2005. Statistical modelling of extreme rainfall in southwest Western Australia. *Jnl Climate*, 18, 852-63.
- Luo, L.F., Robock, A., Vinnikov, K.Y., Schlosser, C.A., Slater, A.G., Boone, A., Braden, H., Cox, P., De Rosnay, P., Dickinson, R.E., Dai, Y.J., Duan, Q.Y., Etchevers, P., Henderson-Sellers, A., Gedney, N., Gusev, Y. M., Habets, F., Kim, J.W., Kowalczyk, E.A., Mitchell, K., Nasonova, O.N., Noilhan, J., Pitman, A.J., Schaake, J., Shmakin, A.B., Smirnova, T.G., Wetzel, P., Xue, Y.K., Yang, Z.L. and Zeng, Q.C. 2003. Effects of frozen soil on soil temperature, spring infiltration and runoff: Results from the PILPS 2(d). experiment at Valdai, Russia. *J. Hydromet.*, 4, 334-51.
- Matear, R.J. and Hirst, A.C. 1999. Climate change feedback on the future oceanic CO<sub>2</sub> uptake. *Tellus*, 51B, 722-33.
- Matear, R.J. and Hirst, A.C. 2003. Long-term changes in dissolved oxygen concentrations in the ocean caused by protracted global warming. *Global Biogeochemical Cycles*, 17: 1125, doi:10.1029/2002GB001997.
- Matear, R.J., Hirst, A.C. and McNeil, B.I. 2000. Changes in dissolved oxygen in the Southern Ocean with climate change. *Geochemistry, Geophysics, Geosystems*, 1: 2000GC000086.
- McGregor, J.L. 1993. Economical determination of departure points for semi-Lagrangian models. *Mon. Weath. Rev.*, 121, 221-30.
- McGregor, J.L., Gordon, H.B., Watterson, I.G., Dix, M.R. and Rotstain, L.D. 1993. The CSIRO 9-level atmospheric general circulation model. *CSIRO Division of Atmospheric Research technical paper No. 26*, 89 pp.
- McGregor, J.L. 1996. Semi-Lagrangian advection on conformal-cubic grids. *Mon. Weath. Rev.*, 124, 1311-22.
- McGregor, J.L. 1997. Semi-Lagrangian advection on a cubic gnomonic projection of the sphere. In: *Numerical Methods in Atmospheric and Oceanic Modelling*. The André J. Robert Memorial Volume. C. Lin, R. Laprise and H. Ritchie (eds.), Canadian Meteorological and Oceanographic Society, Ottawa, Canada, (companion volume to Atmos.-Ocean), 153-69.
- McGregor, J.L., and Dix, M.R. 2001. The CSIRO conformal-cubic atmospheric GCM. In: *IUTAM Symposium on Advances in Mathematical Modelling of Atmosphere and Ocean Dynamics*, P. F. Hodnett (ed.), Kluwer, Dordrecht, 197-202.
- McGregor, J.L. 2005a. Geostrophic adjustment for reversibly staggered grids. *Mon. Weath. Rev.*, 133, 1119-28.
- McGregor, J.L. 2005b. C-CAM: Geometric aspects and dynamical formulation [electronic publication]. *CSIRO Atmospheric Research Tech. Paper No. 70*, 43 pp.
- McGregor, J.L., and Dix, M.R. 2007. An updated description of the Conformal-Cubic Atmospheric Model. In: *High Resolution Simulation of the Atmosphere and Ocean*, K. Hamilton and W. Ohfuchi, (eds.), Springer (in press).
- Menon, S. and Rotstain, L.D. 2006. The radiative influence of aerosol effects on liquid-phase cumulus and stratiform clouds based on sensitivity studies with two climate models. *Climate Dynamics*, 27, 345-56.
- Moore, A.M. 1995. Tropical interannual variability in a global coupled GCM: Sensitivity to mean climate state. *Jnl Climate*, 8, 807-28.

- Moore, A.M. and Gordon, H.B. 1994. An investigation of climate drift in a coupled atmosphere-ocean-sea ice model. *Climate Dynamics*, 10, 81-95.
- Moore, A.M. and Reason, C.J.C. 1993. The response of a global ocean general circulation model to climatological surface boundary conditions for temperature and salinity. *J. Phys. Oceanog.*, 23, 300-28.
- Nagata, M., Leslie, L., Kurihara, Y., Elsberry, R., Yamasaki, M., Kamahori, H., Abbey Jr., R., Bessho, K., Calvo, J., Chan, J., Clark, P., Desgagne, M., Hong, S.-Y., Majewski, D., Malguzzi, P., McGregor, J., Mino, H., Murata, A., Nachamkin, J., Roch, M. and Wilson, C. 2000. Third COMPARE Workshop: A model intercomparison experiment of tropical cyclone intensity and track prediction 13-15 December 1999, Tokyo, Japan. *Bull. Am. Met. Soc.*, 82, 2007-20.
- O'Farrell, S.P. 1998. Investigation of the dynamic sea ice component of a coupled atmosphere sea ice general circulation model. *J. Geophys. Res. - Oceans*, 103 (C8), 15751-82.
- O'Farrell, S.P. 2002. Use of passive tracers as a diagnostic tool in coupled model simulations -- Northern Hemisphere. *J. Phys. Oceanog.*, 32, 831-50.
- O'Farrell, S.P. and Connolley, W.M. 1998. Comparison of warming trends predicted over the next century around Antarctica from two coupled models. *Ann. Glaciol.*, 27, 576-82.
- O'Farrell, S.P., McGregor, J.L., Rotstajn, L.D., Budd, W.F., Zweck, C. and Warner, R. 1997. Impact of transient increases in atmospheric CO<sub>2</sub> on the accumulation and mass balance of the Antarctic ice sheet. *Ann. Glaciol.*, 25, 137-44.
- Phipps, S.J. 2006. The CSIRO Mk3L Climate System Model. Antarctic Climate and Ecosystems Cooperative Research Centre *Technical Report No. 3*, Hobart, Tasmania.
- Pitman, A.J., Henderson-Sellers, A., Desborough, C.E., Yang, Z.L., Abramopoulos, F., Boone, A., Dickinson, R. E., Gedney, N., Koster, R., Kowalczyk, E.A., Lettenmaier, D., Liang, X., Mahfouf, J.F., Noilhan, J., Polcher, J., Qu, W., Robock, A., Rosenzweig, C., Schlosser, C.A., Shmakin, A.B., Smith, J., Suarez, M., Verseghy, D., Wetzel, P., Wood, E. and Xue, Y. 1999. Key results and implications from phase 1(c) of the Project for Intercomparison of Land-Surface Parametrization Schemes. *Climate Dynamics*, 15, 673-84.
- Pittock, A.B. 1989. The environmental impact of nuclear war: policy implications. *Ambio*, 18, 367-71.
- Pittock, A.B., Walsh, K.J.E. and Frederiksen, J.S. 1989. General circulation model simulation of mild nuclear winter effects. *Climate Dynamics*, 3, 191-206.
- Power, S.B., and Hirst, A.C. 1997. Eddy parameterisation and the response to idealized global warming. *Climate Dynamics*, 13, 417-28.
- Power, S.B., Moore, A.M., Post, D.A., Smith, N.R., and Kleeman, R. 1994. On the stability of North Atlantic Deep Water Formation in a global OGCM. *J. Phys. Oceanogr.*, 24, 904-16.
- Power, S.B., Tseitkin, F., Dix, M., Kleeman, R., Colman, R. and Holland, D. 1995a. Stochastic variability at the air-sea interface on decadal time-scales. *Geophys. Res. Lett.*, 22, 2593-6.
- Qu, W.Q., Henderson-Sellers, A., Pitman, A.J., Chen, T.H., Abramopoulos, F., Boone, A., Chang, S., Chen, F., Dai, Y., Dickinson, R.E., Dümenil, L., Ek, M., Gedney, N., Gusev, Y.M., Kim, J., Koster, R., Kowalczyk, E.A., Lean, J., Lettenmaier, D., Liang, X., Mahfouf, J.F., Mengelkamp, H.T., Mitchell, K., Nasonova, O.N., Noilhan, J., Robock, A., Rosenzweig, C., Schaake, J., Schlosser, C.A., Schulz, J.P., Shmakin, A.B., Verseghy, D.L., Wetzel, P., Wood, E.F., Yang, Z.L. and Zeng, Q. 1998. Sensitivity of latent heat flux from PILPS land-surface schemes to perturbations of surface air temperature. *J. Atmos. Sci.*, 55, 1909-27.
- Rautenbach, C.J.D. and Smith, I.N. 2001. Teleconnections between global sea-surface temperatures and the interannual variability of observed and model simulated rainfall over southern Africa. *J. Hydrol.*, 254, 1-15.
- Rotstajn, L.D. 1997. A physically based scheme for the treatment of stratiform clouds and precipitation in large-scale models. I: Description and evaluation of the microphysical processes. *Q. Jl R. Met. Soc.*, 123A, 1227-82.
- Rotstajn, L.D. 1998. A physically based scheme for the treatment of stratiform clouds and precipitation in large-scale models. II: comparison of modelled and observed climatological fields. *Q. Jl R. Met. Soc.*, 124B, 389-415.
- Rotstajn, L.D. 1999a. Climate sensitivity of the CSIRO GCM: effect of cloud modelling assumptions. *Jnl Climate*, 12, 334-56.
- Rotstajn, L.D. 1999b. Indirect forcing by anthropogenic aerosols: a global climate model calculation of the effective-radius and cloud-lifetime effects. *J. Geophys. Res.*, 104 (D8), 9369-80.
- Rotstajn, L.D. 2000. On the "tuning" of autoconversion parameterizations in climate models. *J. Geophys. Res.*, 105 (D12), 15495-507.
- Rotstajn, L.D. and Dix, M.R. 1992. Parallelization of a spectral general circulation model. *Supercomputer*, 9 (1), 33-42.
- Rotstajn, L.D. and Lohmann, U. 2002a. Simulation of the tropospheric sulfur cycle in a global model with a physically based cloud scheme. *J. Geophys. Res.*, 107, 4592, doi:10.1029/2002JD002128.
- Rotstajn, L.D. and Lohmann, U. 2002b. Tropical rainfall trends and the indirect aerosol effect. *Jnl Climate*, 15, 2103-16.
- Rotstajn, L.D. and Liu, Y. 2003. Sensitivity of the first indirect aerosol effect to an increase of cloud droplet spectral dispersion with droplet number concentration. *Jnl Climate*, 16, 3476-81.
- Rotstajn, L.D. and Liu, Y. 2005. A smaller global estimate of the second indirect aerosol effect. *Geophys. Res. Lett.*, 32, L05708, doi:10.1029/2004GL021922.
- Rotstajn, L.D., Francis, R.S., Abramson, D. and Dix, M.R. 1993. Suitability of GCM physics for execution on SIMD parallel computers. *J. Met. Soc. Japan.*, 71, 297-303.
- Rotstajn, L.D., Ryan, B.F. and Katzfey, J.J. 2000a. A scheme for calculation of the liquid fraction in mixed-phase stratiform clouds in large-scale models. *Mon Weath. Rev.*, 128, 1070-88.
- Rotstajn, L.D., Ryan, B.F. and Penner, J.E. 2000b. Precipitation changes in a GCM resulting from the indirect effects of anthropogenic aerosols. *Geophys. Res. Lett.*, 27, 3045-8.
- Rotstajn, L.D., Roderick, M.L. and Farquhar, G.D. 2006. A simple pan-evaporation model for analysis of climate simulations: evaluation over Australia. *Geophys. Res. Lett.*, 33: L17715, doi:10.1029/2006GL027114.
- Rotstajn, L.D., Cai, W.J., Dix, M.R., Farquhar, G.D., Feng, Y., Ginoux, P., Herzog, M., Ito, A., Penner, J.E., Roderick, M.L. and Wang, M. 2007. Have Australian rainfall and cloudiness increased due to the remote effects of Asian anthropogenic aerosols? *J. Geophys. Res. (Atmos.)*, 112 (D9, D09202): doi:10.1029/2006JD007712.
- Ryan, B.F., Jones, D.A. and Gordon, H.B. 1992. The portrayal of the Australian monsoon equatorial monsoon shear line by GCMs: enhanced greenhouse scenario implications. *Climate Dynamics*, 7, 173-80.
- Santoso, A., England, M.H. and Hirst, A.C. 2006. Circumpolar deep water circulation and variability in a coupled climate model. *J. Phys. Oceanog.*, 36, 1523-52.
- Sarmiento, J.L., Slater, R., Barber, R., Bopp, L., Doney, S.C., Hirst, A.C., Kleypas, J., Matear, R.J., Mikolajewicz, U., Monfray, P., Soldatov, V., Spall, S.A. and Stouffer, R. 2004. Response of ocean ecosystems to climate warming. *Global Biogeochemical Cycles*, 18 (3): B3003, doi:10.1029/2003GB002134.
- Sinclair, M.R. and Watterson, I.G. 1999. Objective assessment of extratropical weather systems in simulated climates. *Jnl Climate*, 12, 3467-85.
- Slater, A.G., Schlosser, C.A., Desborough, C.E., Pitman, A.J., Henderson-Sellers, A., Robock, A., Vinnikov, K. Y., Mitchell, K., Boone, A., Braden, H., Chen, F., Cox, P.M., de Rosnay, P., Dickinson, R.E., Dai, Y.J., Duan, Q., Entin, J., Etchevers, P., Gedney, N., Gusev, Y.M., Habets, F., Kim, J., Koren, V.,

- Kowalczyk, E.A., Nasonova, O.N., Noilhan, J., Schaake, S., Shmakin, A.B., Smirnova, T.G., Verseghy, D., Wetzel, P., Yue, X., Yang, Z.L. and Zeng, Q. 2001. The representation of snow in land surface schemes: results from PILPS 2(d). *J. Hydromet.*, 2, 7-25.
- Slingo, J.M., Sperber, K.R., Boyle, J.S., Ceron, J.P., Dix, M.R., Dugas, B., Ebisuzaki, W., Fyfe, J., Gregory, D., Gueremy, J.F., Hack, J., Harzallah, A., Inness, P., Kitoh, A., Lau, W.K.M., McAvaney, B.J., Madden, R., Matthews, A., Palmer, T.N., Park, C.K., Randall, D.A. and Renno, N. 1996. Intraseasonal oscillations in 15 atmospheric general circulation models: results from an AMIP diagnostic subproject. *Climate Dynamics*, 12, 325-57.
- Smith, I.N. 1994. A GCM simulation of global climate trends: 1950-1988. *Jnl Climate*, 7, 732-744.
- Smith, I.N. 1995. A GCM simulation of global climate interannual variability: 1950-1988. *Jnl Climate*, 8, 709-18.
- Smith, I.N. 1999. Estimating mass balance components of the Greenland ice sheet from a long term GCM simulation. *Global and Planetary Change*, 20, 19-32.
- Smith, I.N. and Gordon, H.B. 1992. Simulations of precipitation and atmospheric circulation changes associated with warm SSTs: results from an ensemble of long term integrations with idealized anomalies. *Climate Dynamics*, 7 (3), 141-53.
- Smith, I.N., Dix, M.R. and Allan, R.J. 1997. The effect of greenhouse SSTs on ENSO simulations with an AGCM. *Jnl Climate*, 10, 342-52.
- Smith, I.N., Budd, W.F. and Reid, P. 1998. Model estimates of Antarctic accumulation rates and their relationship to temperature changes. *Ann. Glaciol.*, 27, 246-50.
- Suppiah, R. 1994. Synoptic aspects of wet and dry conditions in central Australia: observations and GCM simulations for 1x CO<sub>2</sub> and 2 x CO<sub>2</sub> conditions. *Climate Dynamics*, 10, 395-405.
- Suppiah, R. 1995. The Australian summer monsoon: CSIRO9 GCM simulations for 1 x CO<sub>2</sub> and 2 x CO<sub>2</sub> conditions. *Global and Planetary Change*, 11, 95-109.
- Suppiah, R. 1997. Climate change and its consequences: model predictions and observations. *J. Agric. Meteorol.*, 52(5), 693-702.
- Suppiah, R., Hennessy, K.J., Whetton, P.H., McInnes, K., Macadam, I., Bathols, J., Ricketts, J. and Page, C.M. 2007. Australian climate change projections derived from simulations performed for the IPCC 4th Assessment Report. *Aust. Met. Mag.*, 56, 131-52.
- Syktus, J.J., Gordon, H.B. and Chappell, J. 1994. Sensitivity of a coupled atmosphere-dynamic upper ocean GCM to variations of CO<sub>2</sub>, solar constant and orbital forcing. *Geophys. Res. Lett.*, 21 (15), 1599-602.
- Syktus, J., Chappell, J., Oglesby, R., Larson, J., Marshall, S. and Saltzman, B. 1997. Latitudinal dependence of signal-to-noise patterns from two general circulation models with CO<sub>2</sub> forcing. *Climate Dynamics*, 13, 293-302.
- Vimont, D.J., Battisti, D.S. and Hirst, A.C. 2001. Footprinting: a seasonal connection between the tropics and mid-latitudes. *Geophys. Res. Lett.*, 28, 3923-6.
- Vimont, D.J., Battisti, D.S. and Hirst, A.C. 2002. Pacific interannual and interdecadal equatorial variability in a 1000-year simulation of the CSIRO coupled general circulation model. *Jnl Climate*, 15, 160-78.
- Vimont, D.J., Battisti, D.S. and Hirst, A.C. 2003. The seasonal footprinting mechanism in the CSIRO general circulation models. *Jnl Climate*, 16 (16), 2653-67.
- Walland, D.J., Power, S.B. and Hirst, A.C. 2000. Decadal climate variability simulated in a coupled general circulation model. *Climate Dynamics*, 16, 201-11.
- Walsh, K.J.E. and Pittock, A.B. 1990. The sensitivity of a coupled atmosphere-oceanic model to variations in the albedo and absorptivity of a stratospheric aerosol layer. *J. Geophys. Res.*, 95 (D7), 9941-50.
- Walsh, K.J.E. and Watterson, I.G. 1997. Tropical cyclone-like vortices in a limited area model: comparison with observed climatology. *Jnl Climate*, 10, 2240-59.
- Watterson, I.G. 1996. Non-dimensional measures of climate model performance. *Int. J. Climatol.*, 16, 379-91.
- Watterson, I.G. 1997. The diurnal cycle of surface air temperature in simulated present and doubled CO<sub>2</sub> climates. *Climate Dynamics*, 13, 533-45.
- Watterson, I.G. 1998. An analysis of the global water cycle of present and doubled CO<sub>2</sub> climates simulated by the CSIRO General Circulation Model. *J. Geophys. Res.*, 103 (D18), 23113-29.
- Watterson, I.G. 2000. Interpretation of simulated global warming using a simple model. *Jnl Climate*, 13, 202-15.
- Watterson, I.G. 2000. Southern midlatitude zonal wind vacillation and its interaction with the ocean in GCM simulations. *Jnl Climate*, 13, 562-78.
- Watterson, I.G. 2001. Wind-induced rainfall and surface temperature anomalies in the Australian region. *Jnl Climate*, 14, 1901-22.
- Watterson, I.G. 2001a. Zonal wind vacillation and its interaction with the ocean: Implications for interannual variability and predictability. *J. Geophys. Res. (Atmos.)*, 106 (D20), 23965-75.
- Watterson, I.G. 2001b. Decomposition of simulated ocean currents by a simple iterative method. *J. Atmos. and Ocean. Tech.*, 18, 691-703.
- Watterson, I.G. 2002a. The sensitivity of subannual and intraseasonal tropical variability to model ocean mixed layer depth. *J. Geophys. Res. (Atmos.)*, 107 (D2), 4020, doi:10.1029/2001JD000671.
- Watterson, I.G. 2002b. Wave-mean flow feedback and the persistence of simulated zonal flow vacillation. *J. Atmos. Sci.*, 59, 1274-88.
- Watterson, I.G. 2003. Effects of a dynamic ocean on simulated climate sensitivity to greenhouse gases. *Climate Dynamics*, 21, 197-209.
- Watterson, I.G. 2005. Simulated changes due to global warming in the variability of precipitation and their interpretation using a gamma-distributed stochastic model. *Adv. Water Resour.*, 28, 1368-81.
- Watterson, I.G. 2006. The intensity of precipitation during extratropical cyclones in global warming simulations: a link to cyclone intensity? *Tellus*, 58A, 82-97.
- Watterson, I.G. 2007. Southern 'annular modes' simulated by a climate model: patterns, mechanisms and uses. *J. Atmos. Sci.* (in press).
- Watterson, I.G. and Dix, M.R. 1996. Influences on surface energy fluxes in simulated present and doubled CO<sub>2</sub> climates. *Climate Dynamics*, 12, 359-70.
- Watterson, I.G. and Dix, M.R. 2003. Simulated changes due to global warming in daily precipitation means and extremes and their interpretation using the gamma distribution. *J. Geophys. Res. (Atmos.)*, 108 (D13), 4379, doi:10.1029/2002JD002928.
- Watterson, I.G. and Dix, M.R. 2005. Effective sensitivity and heat capacity in the response of climate models to greenhouse gas and aerosol forcings. *Q. Jl R. Met. Soc.*, 131, 259-79.
- Watterson, I.G. and Syktus, J. 2007. The influence of air-sea interaction on the Madden-Julian Oscillation: the role of the seasonal mean state. *Climate Dynamics*, 28, 703-22.
- Watterson, I.G., Evans, J.L. and Ryan, B.F. 1995a. Seasonal and interannual variability of tropical cyclogenesis: Diagnostics from large-scale fields. *Jnl Climate*, 8, 3052-66.
- Watterson, I.G., Dix, M.R., Gordon, H.B. and McGregor, J.L. 1995b. The CSIRO nine-level atmospheric general circulation model and its equilibrium present and doubled CO<sub>2</sub> climates. *Aust. Met. Mag.*, 44, 111-25.
- Watterson, I.G., O'Farrell, S.P. and Dix, M.R. 1997. Energy and water transport in climates simulated by a general circulation model that includes dynamic sea ice. *J. Geophys. Res. (Atmos.)*, 102 (D10), 11027-37.
- Watterson, I.G., Dix, M.R. and Colman, R.A. 1999. A comparison of present and doubled CO<sub>2</sub> climates and feedbacks simulated by three general circulation models. *J. Geophys. Res. (Atmos.)*, 104 (D2), 1943-56.

- Whetton, P.H., Rayner, P.J., Pittock, A.B. and Haylock, M.R. 1994. An assessment of possible climate change in the Australian region based on an intercomparison of general circulation modelling results. *Jnl Climate*, 7, 441-63.
- Whetton, P.H., England, M.H., O'Farrell, S.P., Watterson, I.G. and Pittock, A.B. 1996. Global comparison of the regional rainfall results of enhanced greenhouse coupled and mixed layer ocean experiments: implications for climate change scenario development. *Climatic Change*, 33, 497-519.
- Wilson, S.G. 2000. How ocean vertical mixing and accumulation of warm surface water influence the "sharpness" of the equatorial thermocline. *Jnl Climate*, 13, 3638-56.
- Wilson, S.G. 2002. Evaluation of various vertical mixing parameterizations in a tropical Pacific Ocean GCM. *Ocean Modelling*, 4, 291-311.
- Yonetani, T. and Gordon, H.B. 2001a. Abrupt changes as indicators of decadal climate variability. *Climate Dynamics*, 17, 249-58.
- Yonetani, T. and Gordon, H.B. 2001b. Simulated changes in the frequency of extremes and regional features of seasonal/annual temperature and precipitation when atmospheric CO<sub>2</sub> is doubled. *Jnl Climate*, 14, 1765-79.
- Zhang, Y., Sperber, K.R., Boyle, J.S., Dix, M.R., Ferranti, L., Kitoh, A., Lau, K.M., Miyakoda, K., Randall, D.A., Takacs, L. and Wetherald, R.T. 1997. East Asian winter monsoon: results for eight AMIP models. *Climate Dynamics*, 13, 797-820.